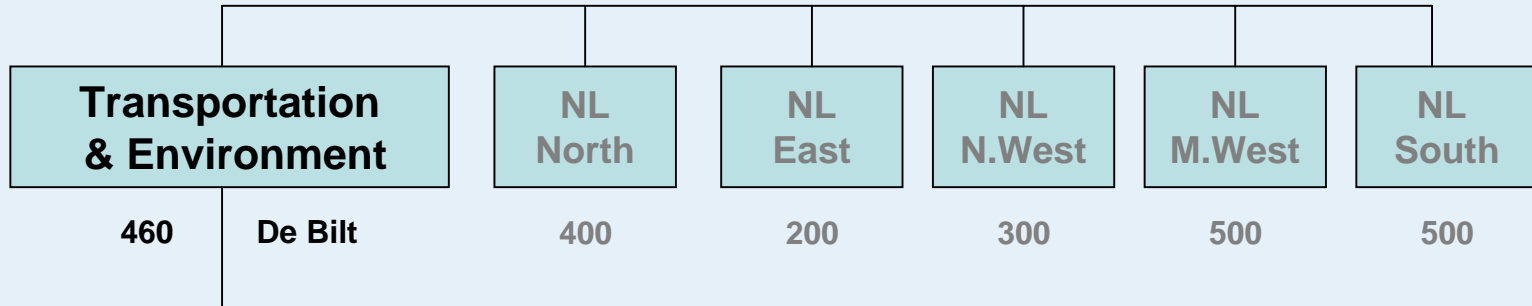


Sander Melieste MSc, Head GIS  
 Grontmij GIS & ICT  
 MSc Geomatics, 17 april 2007

# Grontmij NL 2350



- **GIS & ICT (90)**
- **Water (90)**
- **Roads (110)**
- **Rail (70)**
- **Traffic (50)**
- **Civil constructions (50)**

## Directors Grontmij Transportation & Environment



Herman Snoek



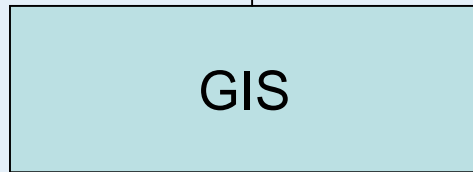
Ami Habib



Jurgen ten Siethof



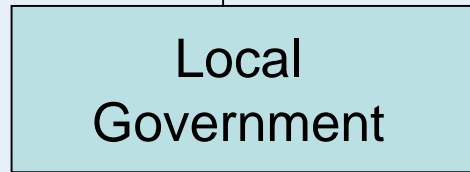
90



30



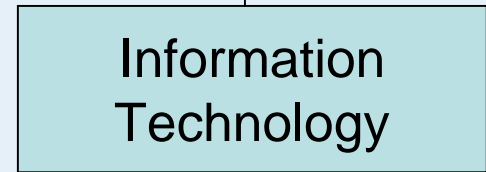
Sander Melieste



30



Henri Veldhuis



25



Jan Bakker

# Traineeship

- Team IT
  - Consultant/developer geodetic software, data-processing software and large scale basemap management
- Team GIS
  - GIS developer
- Team LG
  - Implementations of asset management systems within the public environment
- Assessment

# Grontmij: leading in GIS & IT !

